
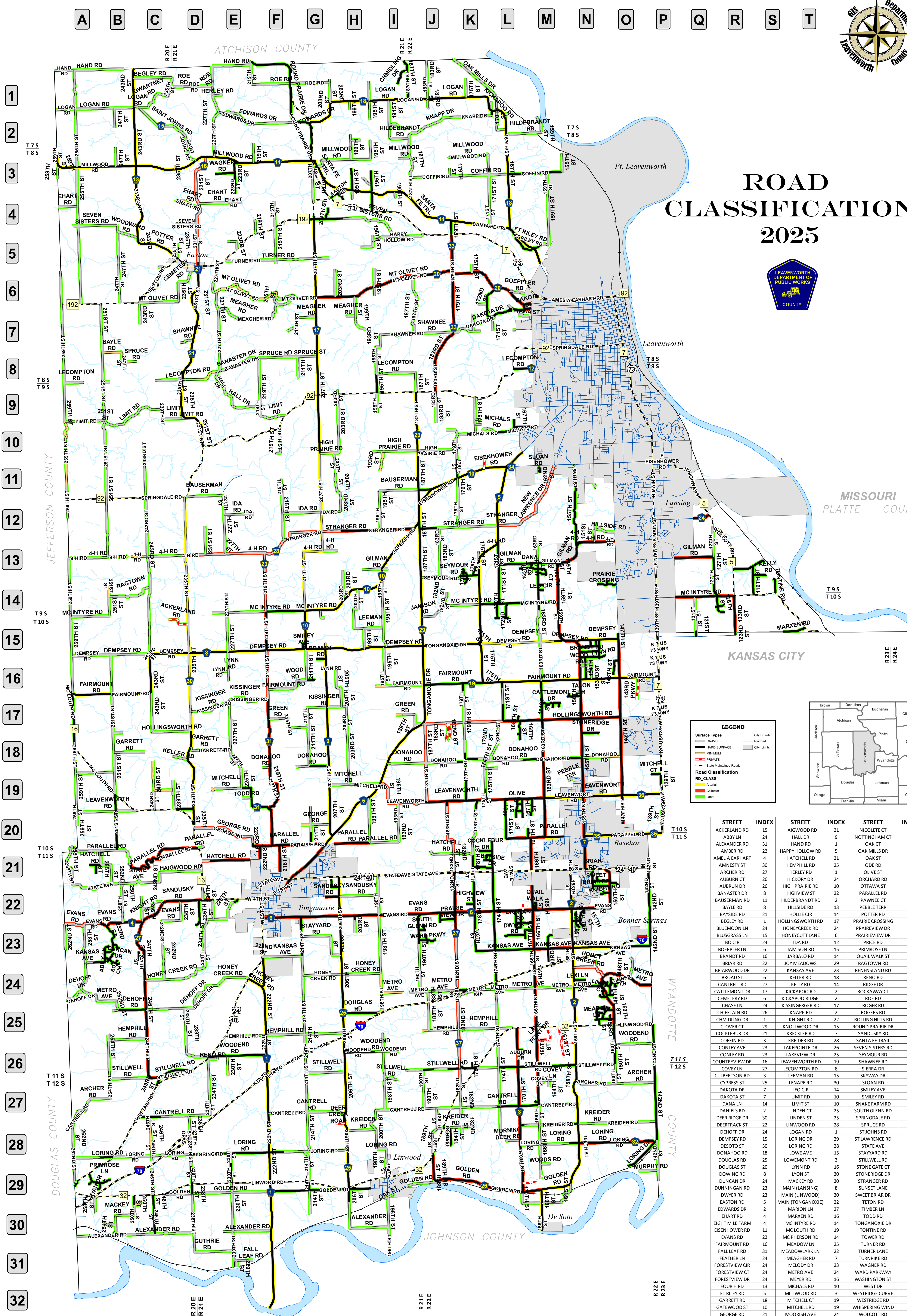


Leavenworth County, Kansas



ROAD CLASSIFICATION 2025



LEGEND

Surface Types

- GRAVEL
- HARD SURFACE
- MINIMUM
- PRIVATE
- State Maintained Roads

Road Classification

RD_CLASS

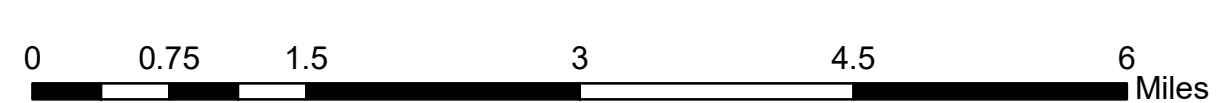
- Arterial
- Collector
- Local

City Streets

- City Streets
- Railroad
- City Limits



STREET	INDEX	STREET	INDEX	STREET	INDEX
ACKERLAND RD	15	HAIKWOOD RD	21	NICOLETTE CT	17
ABBY LN	24	HALL DR	9	NOTTINGHAM CT	22
ALEXANDER RD	31	HAND RD	1	OAK CT	24
AMBER RD	22	HAPPY HOLLOW RD	5	OAK MILLS DR	1
AMELIA EARHART	4	HATCHELL RD	21	OAK ST	20
AMNESTY ST	30	HEMPHILL RD	25	ODE RD	4
ARCHER RD	27	HERLEY RD	1	OLIVE ST	19
AUBURN CT	26	HICKORY DR	24	ORCHARD RD	23
AUBURN DR	26	HIGH PRAIRIE RD	10	OTTAWA ST	7
BANASTER DR	8	HIGHWAY ST	22	PARALLEL RD	20
BAUSERMAN RD	11	HILDEBRANDT RD	2	PAWNEE CT	25
BAYLE RD	8	HILLSIDE DR	13	PEBBLE TERR	19
BAYSIDE RD	21	HOLLIE CIR	14	POTTER RD	5
BEGLEY RD	1	HOLLINGSWORTH RD	17	PRAIRIE CROSSING	14
BLUMENSON LN	24	HONEYCREEK RD	24	PRAIRIEVIEW DR	23
BLUGRASS LN	15	HONEYCUTT LANE	6	PRAIRIEWOOD DR	25
BO CIR	24	IDA RD	12	PRICE RD	16
BOEPLER LN	6	JAMISON RD	15	PRIMROSE LN	29
BRANDT RD	16	JARBALO RD	14	QUAIL WALK ST	22
BRIAR RD	22	JOY MEADOWS	29	RAGTOWN RD	14
BRIARWOOD DR	27	KANSAS AVE	23	RENNESLAND RD	2
BROAD ST	6	KELLER RD	18	RENO RD	26
CANTRELL RD	27	KELLY RD	14	RIDGE DR	28
CATTLEMONT DR	17	KICKAPOO RD	2	ROCKAWAY CT	17
CEMETERY RD	6	KICKAPOO RIDGE	2	ROE RD	1
CHASE LN	24	KISSINGER RD	17	ROGER RD	16
CHEFTAIN RD	26	KNAPP DR	2	ROGERS RD	23
CHMIDLING DR	1	KNIGHT RD	22	ROLLING HILLS DR	22
CLOVER CT	29	KNOLLWOOD DR	15	ROUND PRAIRIE DR	1
COCKLEBUR DR	21	KRECKER RD	7	SANDUSKY RD	22
COFFIN RD	3	KREIDER RD	28	SANTA FE TRAIL	4
CONLEY AVE	23	LAKEPONTE DR	26	SEVEN SISTERS RD	4
CONLEY RD	23	LAKENVIEW DR	25	SEYMOUR RD	14
COUNTRYVIEW DR	16	LEAVENWORTH RD	19	SHAWNEE RD	8
COVEY LN	27	LECOMPTON RD	8	SIERRA DR	17
CULBERTSON RD	3	LEMAN RD	15	SKYWAY DR	25
CYPRESS ST	25	LENAPE RD	4	SLOAN RD	11
DAKOTA DR	7	LEO CIR	14	SMILEY AVE	15
DAKOTA ST	7	LIMYON ST	10	SMILEY RD	21
DANA LN	4	LIMIT ST	10	SNAKE FARM RD	26
DANIELS DR	2	LINDEN CT	25	SOUTH GLEN RD	23
DEER RIDGE DR	30	LINDEN ST	25	SPRINGDALE RD	2
DEERTRACK ST	22	LINWOOD DR	28	SPRUCE RD	8
DEHOFF DR	24	LOGAN RD	1	ST. JOHNS RD	2
DEMPEY DR	15	LORING RD	29	ST. LAWRENCE RD	6
DESOTO ST	30	LORING RD	28	STATE AVE	21
DONAHOO RD	18	LOWE AVE	15	STAYARD RD	23
DOUGLAS DR	25	LOWMONT RD	3	STILLWELL RD	26
DOUGLAS ST	20	LYNN RD	16	STONE GATE CT	30
DOWING RD	8	LYON ST	30	STONERIDGE DR	18
DUNCAN DR	24	MACKEY RD	30	STRANGER RD	12
DUNNINGAN RD	23	MAIN (KANSAS)	8	SUNSET RD	28
DWYER DR	24	MAIN (LINWOOD)	30	SWEET BRIAR DR	22
EASTON DR	5	MAIN (TONGANOXIE)	22	TETON RD	29
EDWARDS DR	2	MARION LN	27	TIMBERLN	24
EARTH RD	4	MARXEN DR	16	TODD RD	19
EIGHT MILE FARM	4	MC INTYRE RD	14	TONGANOXIE DR	18
EISENHOWER RD	11	MC INTYRE RD	19	TONTINE DR	14
EVANS RD	22	MC PHERSON RD	14	TOWER RD	19
FAIRMOUNT RD	16	MEADOW LN	25	TURNER RD	5
FALL LEAF RD	31	MEADOWLARK LN	22	TURNER LANE	27
FEATHER LN	24	MEAGHER DR	7	TURNPIKE RD	25
FORESTVIEW CIR	24	MELDY DR	23	WAGNER RD	3
FORESTVIEW CT	24	METRO AVE	24	WARD PARKWAY	23
FORESTVIEW DR	24	MEYER RD	16	WASHINGTON ST	22
FOUR H RD	13	MICHALS RD	10	WEST DR	22
FT RILEY RD	5	MILLWOOD RD	3	WESTRIDGE CURVE	21
GARRETT RD	18	MITCHELL CT	19	WESTRIDGE RD	21
GATEWOOD ST	10	MITCHELL DR	19	WHISPERS WIND	11
GEORGE RD	21	MOORISH AVE	24	WOLCOTT RD	15
GILMAN RD	13	MORNING DEER DR	28	WOOD RD	16
GLENWOOD DR	23	MORNINGSIDDE DR	23	WOODEND RD	26
GOLDEN RD	29	MT CALVEY RD	11	WOODRIDGE CIR	14
GREEN RD	17	MT OLIVET RD	6	WOODRIDGE DR	9
GREEN ST	30	MURPHY RD	29	WOODS RD	29
GUTHRIE RD	31	NEW LAWRENCE DR	12	WOODWARD RD	5
GWARTNEY RD	1	NICOLE LN	14		



THIS MAP IS PROJECTED IN REAL WORLD COORDINATES, HOWEVER IT IS NOT INTENDED FOR LEGAL PURPOSES. ACCURACY IS NOT GUARANTEED.